









# Duck Mountain Provincial Park

## Cross-Country Ski Trails

### LEGEND:

- Trails**
- Parking** 
- Trail Head - Golf Course** 
- Trail Head - Batka Lake** 
- Shelter** 
- You Are Here** 
- Junction # & Location (2-8) & (10-12)**

### CLASSIFICATION EXPLANATION

- Trail Use:** XC  
Country
- Trail Class:** C – Classic  
S – Skate
- User Capability:**  Novice  
 Intermediate  
 Expert
- Length:** Distance in KM



Trail	Trail Use & Class	User Capability	Distance
F10	Front 10	XC—C/S	3.1 KM
FT	Fire Tower	XC—C/S	5.8 KM
SH	Ski Hill	XC—C	10 KM
WC	Woodchuck	XC—C	0.75 KM
BM	Batka Major	XC—C	5 KM
RL	Rundle Lake	XC—C	13.2 KM
SL	Seargeant Lake	XC—C	3.3 KM
ML	Moose Lake	XC—C	5.6 KM
T	Tamarack	XC—C	5.2 KM
BW	Bruno's Way	XC—C	0.6 KM

**Guideline Notes:**

- CROSS-COUNTRY SKI TRAILS MAY BE USED AS SUMMER HIKING AND BIKING TRAILS WHERE POSSIBLE.
- SKI SHELTER INFORMATION— All shelters are equipped with outdoor toilets, wood stoves and basic survival equipment. Pack out what you pack in.
- RULES OF THE TRAILS— ski in the track, yield to oncoming downhill skiers, herringbone uphill out of track.

**Emergency Contact Information:**

Park Watch: 1-800-667-1788  
Duck Mountain Park Administration : 306-542-5500  
Emergency: 911

